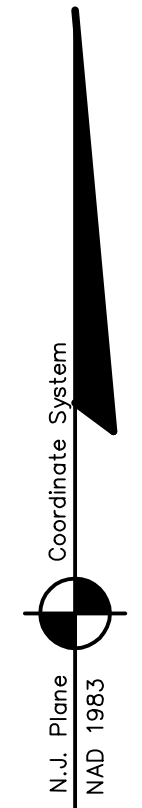
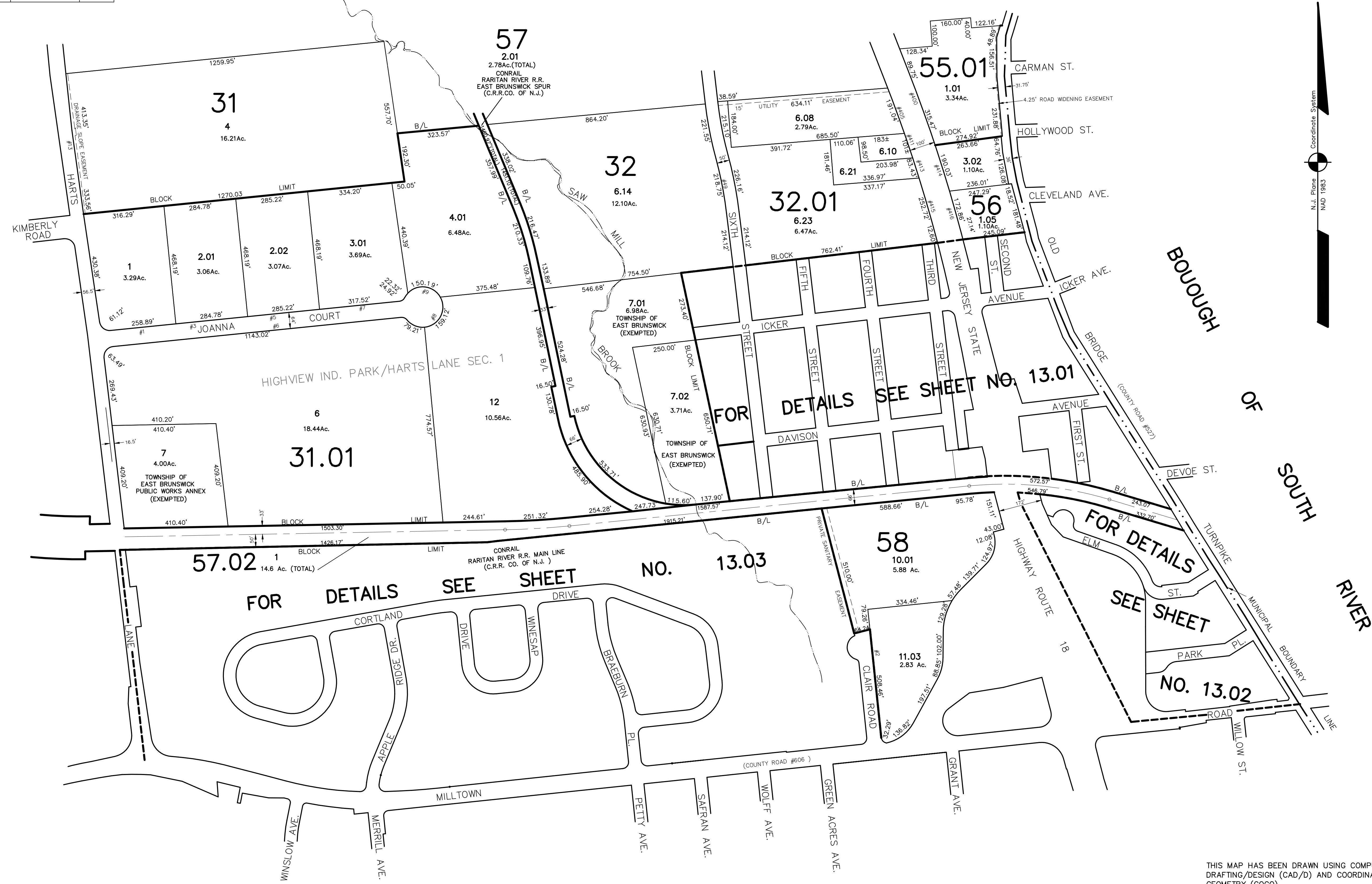


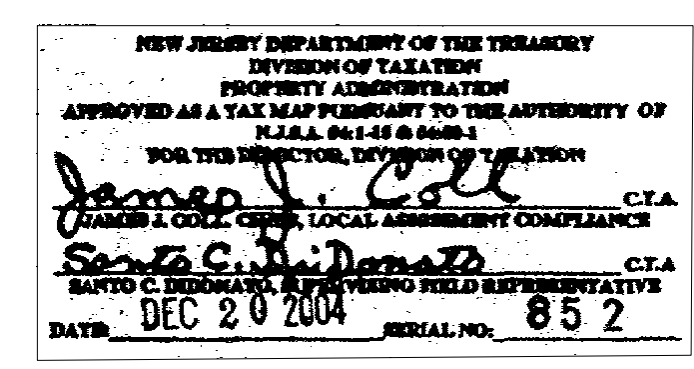
DATE	REVISION	REVISED BY	L.S. NO.
2005	new lot 55.07/71.01	J.D. BERGLER	37181
2016	odd street #13	J.D. BERGLER	37181

ADJOINS SHEET NO. 11

ADJOINS SHEET NO. 10&12.03



THIS MAP HAS BEEN DRAWN USING COMPUTER AIDED DRAFTING/DESIGN (CAD/D) AND COORDINATE GEOMETRY (COGO)



TAX MAP
EAST BRUNSWICK TOWNSHIP
 MIDDLESEX COUNTY, NEW JERSEY
 SCALE: 1" = 200'
 DATE: 5-1-2003
JOHN D. BERGLER
 LICENSED LAND SURVEYOR No. 37181
 195 WASHINGTON ROAD
 SAYREVILLE, NEW JERSEY

ADJOINS SHEET NO. 15.02