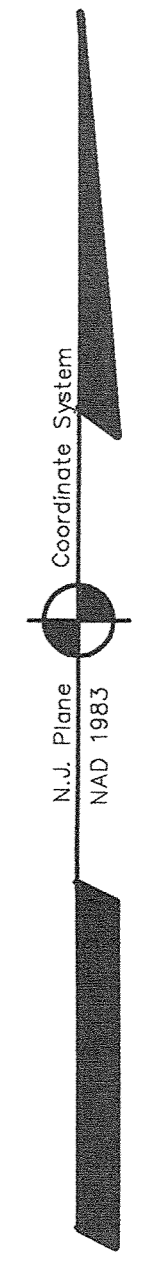
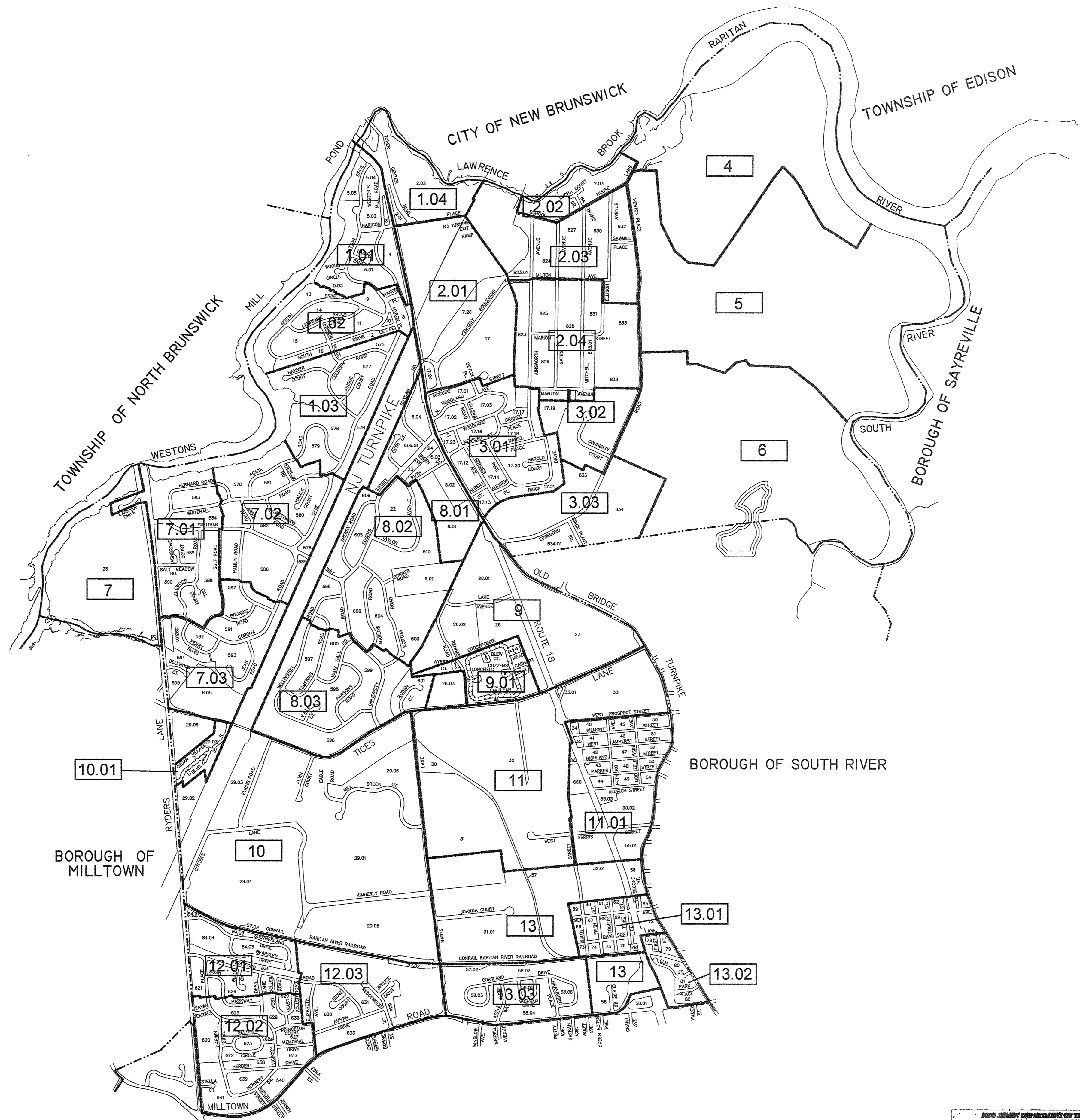


DATE	REVISION	REVISED BY	L.S. NO.
		J.D. BERGLER	37181



TO SHOW CONDITIONS AS OF DECEMBER 1, 2004

I HEREBY CERTIFY THAT THIS MAP HAS BEEN REVISED UNDER MY IMMEDIATE SUPERVISION, AND COMPLIES WITH THE LAWS OF THE STATE OF NEW JERSEY.

JOHN D. BERGLER
LICENSED LAND SURVEYOR LIC. NO. 37181


THE AREAS, BOUNDARIES AND DIMENSIONS, SHOWN ON THIS TAX MAP, ARE DERIVED FROM GROUND SURVEYS, AERIAL SURVEYS, AND RECORDED PLANS, MAPS, DEEDS, WILLS, AND ARE TO BE USED FOR ASSESSMENT PURPOSES ONLY

THIS TAX MAP SUPERSEDES THE TAX MAP APPROVED JUNE 28, 1975 AND JANUARY 19, 1981

THIS MAP HAS BEEN DRAWN USING COMPUTER AIDED DRAFTING/DESIGN (CAD/D) AND COORDINATE GEOMETRY (COGO)

- LEGEND**
- 10.01 — INDICATES SHEET NUMBER
 - 28.02 — INDICATES BLOCK NUMBER
 - — INDICATES SHEET LIMITS
 - — INDICATES BLOCK LIMITS
 - — INDICATES MUNICIPAL BOUNDARY ;INE

ADJOINS INDEX MAP NO. 2



TAX MAP
EAST BRUNSWICK TOWNSHIP
MIDDLESEX COUNTY, NEW JERSEY

SCALE: 1"= 1000' DATE : 5-1-2003

JOHN D. BERGLER
LICENSED LAND SURVEYOR No. 37181
195 WASHINGTON ROAD
SAYREVILLE, NEW JERSEY